






MUSCONETCONG RIVER

National Wild & Scenic Rivers Study

Eligible River Segments

-  Eligible Segment
-  Watershed Boundary
-  Municipal Boundary
-  Open Water
-  Streams



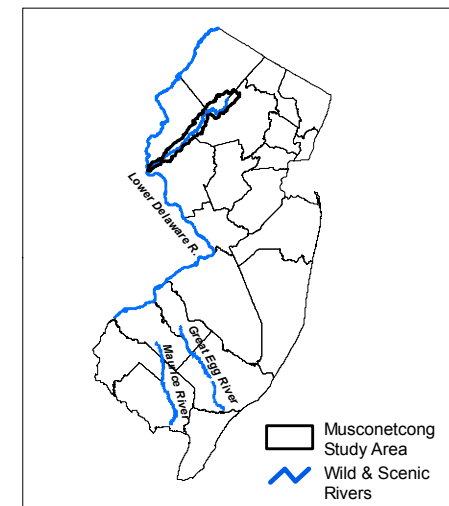
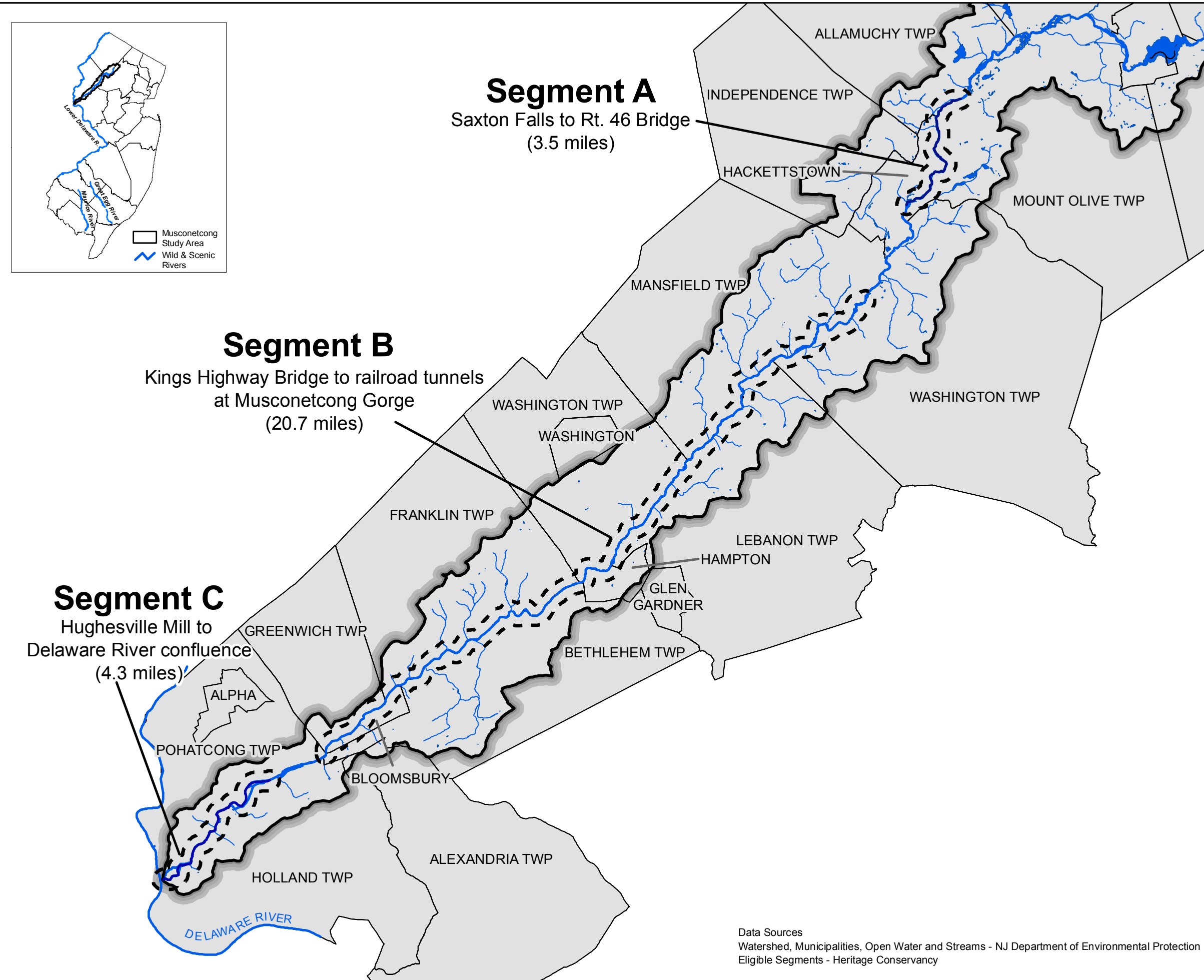
N



This map was developed using New Jersey Department of Environmental Protection Geographic Information Systems digital data, but this secondary product has not been verified by NJDEP and is not state-authorized.

The information conveyed in this map is regional in nature and is not suited for use in site specific studies. The user shall hold Heritage Conservancy harmless from any suits, claims or actions arising out of the use of this map or accompanying information.

Data Sources
 Watershed, Municipalities, Open Water and Streams - NJ Department of Environmental Protection
 Eligible Segments - Heritage Conservancy



Segment C

Hughesville Mill to Delaware River confluence
(4.3 miles)

Segment B

Kings Highway Bridge to railroad tunnels at Musconetcong Gorge
(20.7 miles)

Segment A

Saxton Falls to Rt. 46 Bridge
(3.5 miles)